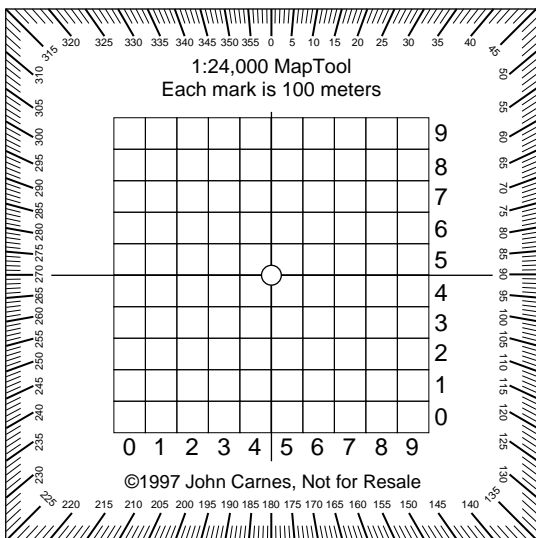


- This page along with other map tools can be downloaded from the Bay Area Search And Rescue Council's web page at "www.basarc.org/maptools".
- These tools are copyrighted by the artist. However, permission is granted to make and distribute copies on a not for profit basis. If you want to resell these tools, please check with me first!
- These tools were produced using Adobe Illustrator on a Macintosh computer.



1:24,000 Scale Map Tools

Desk Tool:

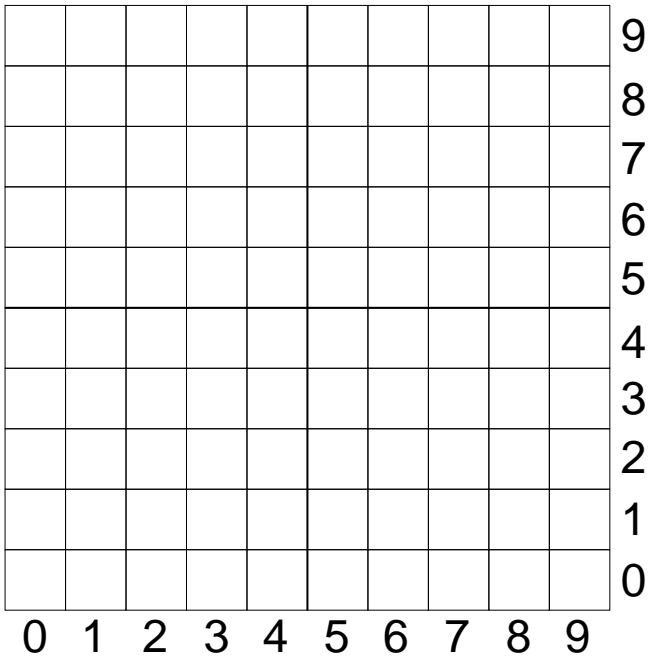
- Protractor and straightedge for plotting an azimuth
- Fractional and decimal mile scale
- Kilometer & Feet scale
- 100 m. UTM Grid Position Reader (Left Side)
- 100 m. UTM Grid Open center for plotting (Right Side)

Pocket Tool:


- Protractor and straightedge for plotting an azimuth
- 100 m. UTM Grid Position Reader

Instructions to make overlays:

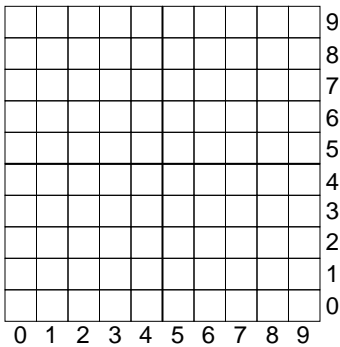
- Copy onto Transparency film
- Cut out the desk and pocket tools
- Cut the center out of the open center UTM grid



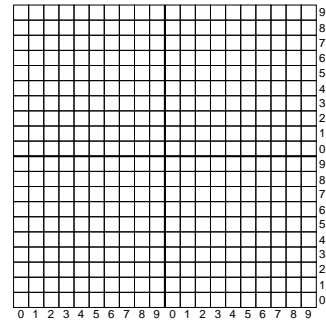
1:125,000 UTM Grid
Each mark is 1 kilometer



1:62,500 UTM Grid
Each mark is 100 meters

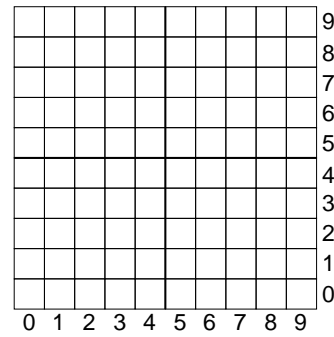


1:24,000 UTM Grid
Each mark is 100 meters

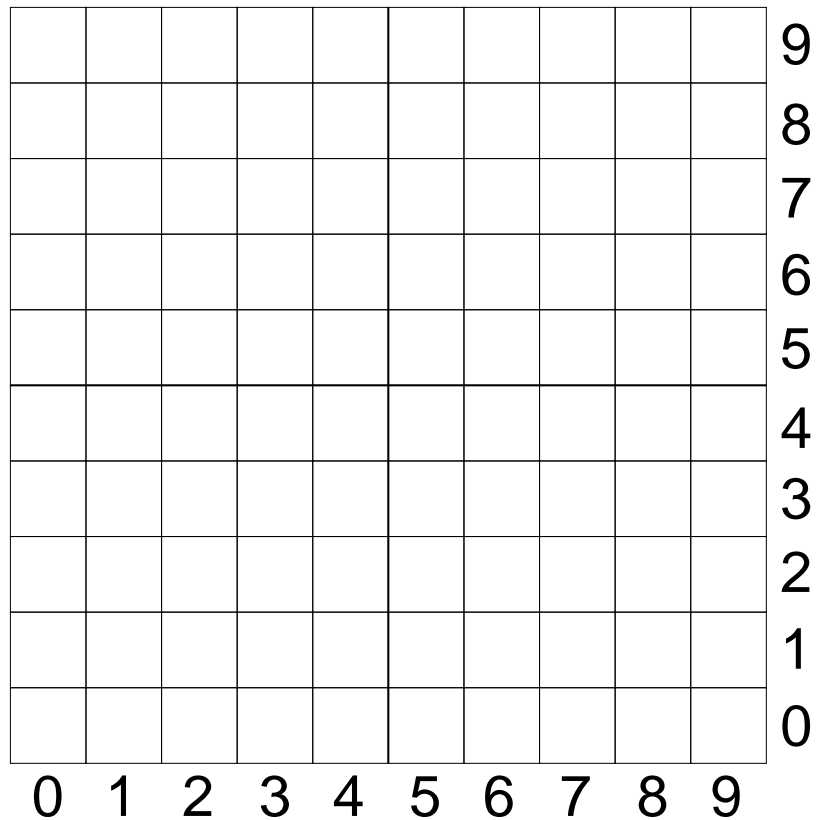


1:50,000 UTM Grid
Each mark is 100 meters

1:25,000 UTM Grid
Each mark is 100 meters



1:250,000 UTM Grid
Each mark is 1 kilometer



1:100,000 UTM Grid
Each mark is 1 kilometer